







**SCDOT TENTATIVE LETTINGS**  
**Operational & Safety May 2024 - April 2025**  
**Subject To Change Without Notice**









| Let Date | Contract ID | Project ID | Project Name   | Project Type             | County       | Route   | Work Type           | Treatment Type | Mileage | Termini From (BMP)    | Termini To (EMP)      |
|----------|-------------|------------|--|--------------------------|--------------|---------|---------------------|----------------|---------|-----------------------|-----------------------|
| 5/2024   | 0768640     | P041535    | Type II Traffic Signal Upgrades City of Beaufort FY24                      | Signal                   | Beaufort     | S- 40   | Signal Installation |                | 0.100   | TS102 S-40 (0.500)    | @ S-20 (0.600)        |
|          |             |            |  |                          | Beaufort     | SC 170  | Signal Installation |                | 0.100   | TS510 SC 170 (22.300) | @ S-589 (22.400)      |
|          |             |            |  |                          | Beaufort     | SC 170  | Signal Installation |                | 0.100   | TS513 SC 170 (20.900) | @ SC 128 (21.000)     |
|          |             |            |  |                          | Beaufort     | SC 281  | Signal Installation |                | 0.100   | TS602 SC 281 (2.900)  | @ S-54 (3.000)        |
|          |             |            |  |                          | Beaufort     | SC 281  | Signal Installation |                | 0.100   | TS603 SC 281 (2.700)  | @ S-69 (2.800)        |
|          |             |            |  |                          | Beaufort     | SC 281  | Signal Installation |                | 0.100   | TS606 SC 281 (1.800)  | @ Reynolds St (1.900) |
|          |             |            |  |                          | Beaufort     | SC 281  | Signal Installation |                | 0.100   | TS611 SC 281 (0.400)  | @ S-151 (0.500)       |
|          |             |            |  |                          | Beaufort     | US 21   | Signal Installation |                | 0.100   | TS623 US 21 (23.000)  | @ S-550 (23.100)      |
| 5/2024   | 5168820     | P043244    | 2024-2025 Interstate Guardrail Program                                     | Guardrail                | District 1   |         |                     |                | 0.000   |                       |                       |
| 5/2024   | 5168890     | P043256    | 2024-2025 Non-Interstate Guardrail Program                                 | Guardrail                | District 1   |         |                     |                | 0.000   |                       |                       |
| 5/2024   | 5268830     | P043246    | 2024-2025 Interstate Guardrail Program                                     | Guardrail                | District 2   |         |                     |                | 0.000   |                       |                       |
| 5/2024   | 5268900     | P043257    | 2024-2025 Non-Interstate Guardrail Program                                 | Guardrail                | District 2   |         |                     |                | 0.000   |                       |                       |
| 5/2024   | 5368840     | P043250    | 2024-2025 Interstate Guardrail Program                                     | Guardrail                | District 3   |         |                     |                | 0.000   |                       |                       |
| 5/2024   | 5368910     | P043258    | 2024-2025 Non-Interstate Guardrail Program                                 | Guardrail                | District 3   |         |                     |                | 0.000   |                       |                       |
| 5/2024   | 5468850     | P043252    | 2024-2025 Interstate Guardrail Program                                     | Guardrail                | District 4   |         |                     |                | 0.000   |                       |                       |
| 5/2024   | 5468920     | P043259    | 2024-2025 Non-Interstate Guardrail Program                                 | Guardrail                | District 4   |         |                     |                | 0.000   |                       |                       |
| 5/2024   | 5568860     | P043253    | 2024-2025 Interstate Guardrail Program                                     | Guardrail                | District 5   |         |                     |                | 0.000   |                       |                       |
| 5/2024   | 5568930     | P043260    | 2024-2025 Non-Interstate Guardrail Program                                 | Guardrail                | District 5   |         |                     |                | 0.000   |                       |                       |
| 5/2024   | 5668870     | P043254    | 2024-2025 Interstate Guardrail Program                                     | Guardrail                | District 6   |         |                     |                | 0.000   |                       |                       |
| 5/2024   | 5668940     | P043261    | 2024-2025 Non-Interstate Guardrail Program                                 | Guardrail                | District 6   |         |                     |                | 0.000   |                       |                       |
| 5/2024   | 5768880     | P043255    | 2024-2025 Interstate Guardrail Program                                     | Guardrail                | District 7   |         |                     |                | 0.000   |                       |                       |
| 5/2024   | 5768950     | P043262    | 2024-2025 Non-Interstate Guardrail Program                                 | Guardrail                | District 7   |         |                     |                | 0.000   |                       |                       |
| 6/2024   | 4052640     | P037535    | Caughman Rd. (S-404) at Hallbrook Dr./Trailwood Ln. (S-40-1660) Turn Lanes | Intersection Improvement | Richland     | S- 1660 | Add Turn Lane       |                | 0.100   | (0.800)               | (0.900)               |
|          |             |            |  |                          | Richland     | S- 404  | Add Turn Lane       |                | 0.080   | (0.220)               | (0.300)               |
| 6/2024   | 5457170     | P039980    | Type II Signal Rebuilds D3 & D4  | Signal                   | Chesterfield | SC 9    | Signal Installation |                | 0.100   | (36.700)              | (36.800)              |
|          |             |            |  |                          | Chesterfield | US 1    | Signal Installation |                | 0.100   | (32.800)              | (32.900)              |
|          |             |            |  |                          | Chesterfield | US 1    | Signal Installation |                | 0.100   | (33.200)              | (33.300)              |
|          |             |            |  |                          | Lancaster    | S- 136  | Signal Installation |                | 0.100   | (0.100)               | (0.200)               |









| Let Date | Contract ID | Project ID | Project Name   | Project Type             | County       | Route     | Work Type                | Treatment Type | Mileage | Termini From (BMP)           | Termini To (EMP)                             |
|----------|-------------|------------|--|--------------------------|--------------|-----------|--------------------------|----------------|---------|------------------------------|--|
|          |             |            |  |                          | Lancaster    | S- 136    | Signal Installation      |                | 0.100   | (0.400)                      | (0.500)                                      |
|          |             |            |  |                          | Lancaster    | US 521    | Signal Installation      |                | 0.100   | (2.600)                      | (2.700)                                      |
|          |             |            |  |                          | Union        | SC 18     | Signal Installation      |                | 0.100   | (0.500)                      | (0.600)                                      |
|          |             |            |  |                          | Union        | SC 18     | Signal Installation      |                | 0.100   | (1.300)                      | (1.400)                                      |
| 6/2024   | 5457170     | P041129    | Type II Traffic Signal Upgrades in District 4 FY23                                 | Signal                   | Chesterfield | US 1      | Signal Installation      |                | 0.100   | TS4202 US 1 (33.400)         | @ US 52 (33.500)                             |
|          |             |            |  |                          | Fairfield    | US 321    | Signal Installation      |                | 0.100   | TS4312 US 321 (9.300)        | @ S-248 (9.400)                              |
| 6/2024   | 5657830     | P039820    | Type II Signal Upgrades D6   | Signal                   | Beaufort     | SC 281    | Signal Installation      |                | 0.000   | (1.410)                      | (1.410)                                      |
|          |             |            |  |                          | Berkeley     | US 17 ALT | Signal Installation      |                | 0.000   | (16.120)                     | (16.120)                                     |
|          |             |            |  |                          | Berkeley     | US 176    | Signal Installation      |                | 0.000   | (24.140)                     | (24.140)                                     |
|          |             |            |  |                          | Berkeley     | US 176    | Signal Installation      |                | 0.000   | (24.370)                     | (24.370)                                     |
| 6/2024   | 8849851     | P030831    | Resurfacing - US 178 (Pickens County Line to S-58 (Rogers Rd./Levis Smith Road))   | Corridor Improvement     | Anderson     | US 178    | Resurfacing              |                | 7.700   | Pickens County Line (0.000)  | S-4-58 (Rogers Rd. /Levis Smith Rd.) (7.700) |
| 6/2024   | 8849851     | P038350    | Resurfacing - US 178 (GPATS Boundary to Anderson County Line)                      | Corridor Improvement     | Pickens      | US 178    | Rehabilitation           |                | 3.769   | (27.711)                     | (31.480)                                     |
|          |             |            | NOTE: NEW CONTRACT   |                          |              |           |                          |                |         |                              |  |
| 7/2024   | 0657500     | P030268    | Operational/Shoulder Improvements - SC 3 (Marlboro Ave)                            | Corridor Improvement     | Barnwell     | S- 308    | Bicycle & Pedestrian     |                | 0.240   | SC 3 (Marlboro Ave.) (0.000) | S-41 (Reynolds Rd.) (0.240)                  |
|          |             |            |  |                          | Barnwell     | S- 708    | Bicycle & Pedestrian     |                | 0.240   | SC 3 (Marlboro Ave.) (0.000) | SC 3 (Marlboro Ave.) (0.240)                 |
|          |             |            |  |                          | Barnwell     | S- 817    | Bicycle & Pedestrian     |                | 0.220   | S-708 (0.000)                | S-41 (Reynolds Rd.) (0.220)                  |
|          |             |            |  |                          | Barnwell     | SC 3      | Bicycle & Pedestrian     |                | 4.840   | SC 70 (MAIN ST) (9.850)      | S-506 (SOUTH OF ASHLEIGH RD) (14.690)        |
| 7/2024   | 0852230     | P037188    | Section/Corridor Improvements - S-29 - Eagle Rd (S-251) to S-585 (Near Garwood Rd) | Safety Improvement       | Berkeley     | S- 29     | Intersection Improvement |                | 1.300   | (3.900)                      | (5.200)                                      |
| 7/2024   | 0852230     | P039868    | Henry Brown Blvd. and Red Bank Road Intersection Improvements                      | Intersection Improvement | Berkeley     | S- 136    | Intersection Improvement |                | 0.100   | 0.1 miles N of S-29 (1.900)  | 0.1 miles S of S-29 (2.000)                  |
|          |             |            |  |                          | Berkeley     | S- 29     | Intersection Improvement |                | 0.170   | S-251 Eagle Road (2.200)     | Just W of S Cranford Road (2.370)            |
| 7/2024   | 0868960     | P043265    | S-413 (Black Tom Road) Berkeley County   | Safety Improvement       | Berkeley     | S- 413    | 2 Lane Shoulder          |                | 1.930   | (0.000)                      | (1.930)                                      |
| 7/2024   | 3856130     | P030307    | Operational/Shoulder Improvement - SC 4 (Stonewall Jackson Blvd)                   | Corridor Improvement     | Orangeburg   | SC 4      | Bicycle & Pedestrian     |                | 1.640   | (30.560)                     | (32.200)                                     |
| 7/2024   | 5569190     | P043333    | 2025 District 5 Secondary Route Raised Pavement Markers                            | Pavement Markings        | District 5   |           |                          |                | 0.000   |                              |  |
| 7/2024   | 5769540     | P042273    | Type II Traffic Signal Studies District 7 FY23                                     | Signal                   | Aiken        | S- 1267   | Signal Installation      |                | 0.100   | S-1267 (0.400)               | @ S-1268 (0.500)                             |
|          |             |            |  |                          | Aiken        | S- 207    | Signal Installation      |                | 0.100   | S-207 (3.400)                | @ S-49 (3.500)                               |
|          |             |            |  |                          | Aiken        | SC 126    | Signal Installation      |                | 0.100   | SC 126 (3.700)               | @ S-406 (3.800)                              |
|          |             |            |  |                          | Aiken        | SC 19     | Signal Installation      |                | 0.100   | SC 19 (5.900)                | @ S-816 (6.000)                              |
|          |             |            |  |                          | Barnwell     | SC 64     | Signal Installation      |                | 0.100   | SC 64 (1.100)                | @ S-21 (1.200)                               |



| Let Date   | Contract ID | Project ID | Project Name  | Project Type         | County     | Route   | Work Type                | Treatment Type | Mileage | Termini From (BMP)                  | Termini To (EMP)                         |
|--|-------------|------------|---|----------------------|------------|---------|--------------------------|----------------|---------|-------------------------------------|--|
|  |             |            | NOTE: NEW CONTRACT  |                      |            |         |                          |                |         |                                     |  |
| 7/2024   | 8868750     | P041848    | I-20 Safety Improvements MM 0 - MM 51                               | Safety Improvement   | Aiken      | I- 20   | Clearing & Grubbing      |                | 37.170  | (0.000)                             | (37.170)                                 |
|  |             |            |   |                      | Lexington  | I- 20   | Clearing & Grubbing      |                | 13.830  | (37.170)                            | (51.000)                                 |
| 8/2024   | 2357390     | P037888    | Safety Improvements/RSA SC 183                                      | Safety Improvement   | Greenville | SC 183  | 5 Lane Curb & Gutter     |                | 1.800   | (4.200)                             | (6.000)                                  |
| 8/2024   | 2665920     | P041120    | Intersection Improvement US 17 (N Hwy 17 BP) / L-537 (67th Ave N)   | Safety Improvement   | Horry      | L- 537  | 2 Lane Shoulder          |                | 0.284   | (0.425)                             | (0.709)                                  |
|  |             |            |   |                      | Horry      | US 17   | 4 Lane Divided Highway   |                | 0.568   | (17.017)                            | (17.585)                                 |
|  9/2024   | 0269440     | P042153    | S-386 (Cherokee Dr.) MP 0.4 to MP 0.6                               | Safety Improvement   | Aiken      | S- 386  | 2 Lane Shoulder          |                | 0.200   | (0.400)                             | (0.600)                                  |
| 9/2024   | 0269440     | P043370    | S-87 (Pine Log Road) Aiken County                                   | Safety Improvement   | Aiken      | S- 87   | 2 Lane Shoulder          |                | 3.480   | (2.400)                             | (5.880)                                  |
|  |             |            | NOTE: NEW CONTRACT  |                      |            |         |                          |                |         |                                     |  |
|  9/2024   | 0864370     | P037072    | SC 6 Safety Improvements in Berkeley County                         | Safety Improvement   | Berkeley   | SC 6    | 2 Lane Shoulder          |                | 10.000  | near S-59 (County Line Rd.) (0.000) | near L-2901 (Mikey Rd.) (10.000)         |
|  |             |            | NOTE: CONTRACT HAS BEEN MOVED FROM 8/1/2023 LETTING                 |                      |            |         |                          |                |         |                                     |  |
|  9/2024   | 2357430     | P037885    | Safety Improvements/RSA US 29                                       | Safety Improvement   | Greenville | US 29   | 5 Lane Curb & Gutter     |                | 1.000   | (16.000)                            | (17.000)                                 |
|  |             |            |   |                      | Greenville | US 29   | 5 Lane Curb & Gutter     |                | 2.700   | (8.600)                             | (11.300)                                 |
|  |             |            | NOTE: CONTRACT HAS BEEN MOVED FROM 12/1/2023 LETTING                |                      |            |         |                          |                |         |                                     |  |
|  9/2024   | 2357450     | P038375    | West Georgia Road (S-272) from Neely Ferry Road to Fork Shoals Road | Corridor Improvement | Greenville | L- 1155 | Intersection Improvement |                | 0.000   | (0.000)                             | (0.000)                                  |
|  |             |            |   |                      | Greenville | S- 272  | Enhancement              |                | 0.206   | Morning Mist Lane (L-9072) (3.768)  | Malibu Lane (L-9678) (3.974)             |
|  |             |            |   |                      | Greenville | S- 272  | Enhancement              |                | 0.345   | Kettle Oak Way (L-8504) (3.284)     | Rio Grande PL (Private at 3.629) (3.629) |
|  |             |            |   |                      | Greenville | S- 272  | Intersection Improvement |                | 0.000   | (2.760)                             | (2.760)                                  |
|  |             |            |   |                      | Greenville | S- 272  | Intersection Improvement |                | 0.000   | (4.100)                             | (4.100)                                  |
|  |             |            |   |                      | Greenville | S- 272  | Intersection Improvement |                | 0.000   | Neely Ferry Road (L-2711) (1.785)   | Neely Ferry Road (L-2711) (1.785)        |
|  |             |            |   |                      | Greenville | S- 453  | Intersection Improvement |                | 0.000   | (0.000)                             | (0.000)                                  |
|  |             |            | NOTE: CONTRACT HAS BEEN MOVED FROM 7/1/2024 LETTING                 |                      |            |         |                          |                |         |                                     |  |
|  9/2024 | 2360480     | P040851    | Type II Traffic Signal Upgrades on SC 291 in Greenville             | Signal               | Greenville | SC 291  | Signal Installation      |                | 0.100   | 118 SC 291 (5.304)                  | Antrim (5.404)                           |
|  |             |            |   |                      | Greenville | SC 291  | Signal Installation      |                | 0.100   | TS0155 SC 291 (9.104)               | Rutherford Rd (9.204) (9.104)            |
|  |             |            | NOTE: CONTRACT HAS BEEN MOVED FROM 5/1/2024 LETTING                 |                      |            |         |                          |                |         |                                     |  |
|  9/2024 | 2361470     | P041100    | Type II Traffic Signal Upgrades FY22 in City of Greenville          | Signal               | Greenville | S- 311  | Signal Installation      |                | 0.100   | TS0184 S-311 (2.200)                | @ Frontage Road (2.300)                  |

| Let Date | Contract ID | Project ID | Project Name  | Project Type             | County      | Route   | Work Type                | Treatment Type | Mileage | Termini From (BMP)                     | Termini To (EMP)                        |
|----------|-------------|------------|---|--------------------------|-------------|---------|--------------------------|----------------|---------|--|---|
|          |             |            |   |                          | Greenville  | S- 47   | Signal Installation      |                | 0.100   | TS0068 S-47 (0.200)                    | @ S-79 (0.300)                          |
|          |             |            |   |                          | Greenville  | S- 75   | Signal Installation      |                | 0.100   | TS0148 S-1077 (1.200)                  | @ Cleveirvine Ave (1.300)               |
|          |             |            |   |                          | Greenville  | US 123  | Signal Installation      |                | 0.100   | TS0013 US 123 (4.800)                  | @ S-79 (4.900)                          |
|          |             |            | NOTE: CONTRACT HAS BEEN MOVED FROM 12/1/2023 LETTING                                |                          |             |         |                          |                |         |  |   |
| 9/2024   | 2664350     | P037075    | US 701 Safety Improvements in Horry County  | Safety Improvement       | Horry       | US 701  | 2 Lane Shoulder          |                | 10.206  | Georgetown/Horry County Line (0.000)   | near L-435 (Copperhead Rd.) (10.206)    |
|          |             |            | NOTE: CONTRACT HAS BEEN MOVED FROM 11/1/2023 LETTING                                |                          |             |         |                          |                |         |  |   |
| 9/2024   | 4247020     | P030823    | Intersection Improvements - SC 9 (Boiling Springs Rd) and 4th St./Shoally Creek Rd. | Interchange Improvement  | Spartanburg | SC 9    | Intersection Improvement |                | 0.000   | 14.624 (14.624)                        | 14.9 (14.624)                           |
|          |             |            | NOTE: CONTRACT HAS BEEN MOVED FROM 5/1/2024 LETTING                                 |                          |             |         |                          |                |         |  |   |
| 9/2024   | 5662380     | P037889    | Safety Improvements/RSA S-75 (Ashley Phosphate Rd)                                  | Safety Improvement       | Charleston  | S- 75   | 5 Lane Curb & Gutter     |                | 1.000   | (0.000)                                | (1.000)                                 |
|          |             |            |   |                          | Charleston  | S- 75   | Bicycle & Pedestrian     |                | 1.269   | (1.000)                                | (2.269)                                 |
|          |             |            |   |                          | Dorchester  | S- 62   | Bicycle & Pedestrian     |                | 1.820   | (0.000)                                | (1.820)                                 |
| 9/2024   | 5662380     | P039378    | Intersection Improvements S-76 (Ladson Rd)/S-2421 (College Park Rd)                 | Safety Improvement       | Charleston  | S- 2421 | 2 Lane Shoulder          |                | 0.128   | (0.000)                                | (0.128)                                 |
|          |             |            |   |                          | Charleston  | S- 76   | 2 Lane Shoulder          |                | 0.128   | (2.262)                                | (2.390)                                 |
|          |             |            | NOTE: CONTRACT HAS BEEN MOVED FROM 7/1/2024 LETTING                                 |                          |             |         |                          |                |         |  |   |
| 10/2024  | 0450000     | P030834    | Intersection Improvements- US 29 @ S-146 (Bowlan Rd)/S-331 (Old Williamston Rd)     | Intersection Improvement | Anderson    | L- 612  | Intersection Improvement |                | 0.031   | (0.000)                                | (0.031)                                 |
|          |             |            |   |                          | Anderson    | S- 146  | Intersection Improvement |                | 0.066   | (1.494)                                | (1.560)                                 |
|          |             |            |   |                          | Anderson    | S- 331  | Intersection Improvement |                | 0.121   | (0.000)                                | (0.121)                                 |
|          |             |            |   |                          | Anderson    | US 29   | Intersection Improvement |                | 0.090   | (24.657)                               | (24.747)                                |
|          |             |            | NOTE: CONTRACT HAS BEEN MOVED FROM 7/1/2024 LETTING                                 |                          |             |         |                          |                |         |  |   |
| 10/2024  | 1057100     | P039389    | Intersection Improvement S-169 (Von Ohsen Rd)/S-881 (Lincolville Rd)                | Safety Improvement       | Charleston  | S- 169  | 2 Lane Shoulder          |                | 0.500   | (0.300)                                | (0.800)                                 |
|          |             |            |   |                          | Charleston  | S- 881  | 2 Lane Shoulder          |                | 0.560   | (1.670)                                | (2.230)                                 |
|          |             |            | NOTE: CONTRACT HAS BEEN MOVED FROM 7/1/2024 LETTING                                 |                          |             |         |                          |                |         |  |   |
| 10/2024  | 2265480     | P042233    | US 701 Safety Improvements in Georgetown County                                     | Safety Improvement       | Georgetown  | US 701  | 2 Lane Shoulder          |                | 9.160   | 0.4 miles SW of Messiah Drive (12.900) | Horry / Georgetown County Line (22.060) |
|          |             |            | NOTE: CONTRACT HAS BEEN MOVED FROM 8/1/2023 LETTING                                 |                          |             |         |                          |                |         |  |   |
| 10/2024  | 2565400     | P042135    | US 321 Safety Improvements in Hampton County  | Safety Improvement       | Hampton     | US 321  | 2 Lane Shoulder          |                | 10.000  | Jasper /Hampton County Line (0.000)    | Near Bram Lane (10.000)                 |

| Let Date  | Contract ID | Project ID | Project Name  | Project Type   | County                   | Route        | Work Type | Treatment Type           | Mileage | Termini From (BMP)                              | Termini To (EMP)                                 |
|---|-------------|------------|---|--|--------------------------|--------------|-----------|--------------------------|---------|---|--|
|   |             |            | NOTE: CONTRACT HAS BEEN MOVED FROM 8/1/2023 LETTING |  |                          |              |           |                          |         |   |  |
|    | 10/2024     | 2614820    | P031827   | US Highway 17 Bus Intersection Improvements - Garden City      | Intersection Improvement | Horry        | L- 2871   | Intersection Improvement | 0.130   | (0.870)   | (1.000)  |
|   |             |            |   |  |                          | Horry        | L- 5229   | Intersection Improvement | 0.200   | (0.000)   | (0.200)  |
|   |             |            |   |  |                          | Horry        | S- 51     | Intersection Improvement | 0.100   | (0.000)   | (0.100)  |
|   |             |            |   |  |                          | Horry        | S- 801    | Intersection Improvement | 0.200   | (0.000)   | (0.200)  |
|   |             |            |   |  |                          | Horry        | US 17 BUS | Intersection Improvement | 1.300   | Garden City Connector (0.300)                   | Inlet Square Drive (S-801) (1.600)               |
|   |             |            | NOTE: NEW CONTRACT                                  |  |                          |              |           |                          |         |   |  |
|    | 10/2024     | 2657950    | P039246   | Horry CTC - right turn lane at Mt. Zion Rd. and HWY 90 -S-1033 | Interchange Improvement  | Horry        |           |                          | 0.000   |   |  |
|   |             |            |   | NOTE: CONTRACT HAS BEEN MOVED FROM 3/1/2024 LETTING            |                          |              |           |                          |         |   |  |
|    | 10/2024     | 4165410    | P042228   | SC 121 Safety Improvements in Saluda County                    | Safety Improvement       | Saluda       | SC 121    | 2 Lane Shoulder          | 10.000  | S-21 (Long Cane Road) (0.000)                   | 0.1 Miles South of S-113 (Etheredge Rd) (10.000) |
|   |             |            |   | NOTE: CONTRACT HAS BEEN MOVED FROM 8/1/2023 LETTING            |                          |              |           |                          |         |   |  |
|    | 10/2024     | 4165420    | P042229   | SC 121 Safety Improvements in Saluda County                    | Safety Improvement       | Saluda       | SC 121    | 2 Lane Shoulder          | 12.690  | US 178 (Greenwood Hwy) (11.040)                 | Newberry / Saluda County Line (23.730)           |
|   |             |            |   | NOTE: CONTRACT HAS BEEN MOVED FROM 8/1/2023 LETTING            |                          |              |           |                          |         |   |  |
|    | 10/2024     | 4565130    | P038116   | US 521 Safety Improvements in Williamsburg County              | Safety Improvement       | Williamsburg | US 521    | 2 Lane Shoulder          | 10.000  | S-19 (10.000)                                   | S-30 (20.000)                                    |
|   |             |            |   | NOTE: CONTRACT HAS BEEN MOVED FROM 8/1/2023 LETTING            |                          |              |           |                          |         |   |  |
|  | 10/2024     | 4565470    | P042232   | SC 261 Safety Improvements in Williamsburg County              | Safety Improvement       | Williamsburg | SC 261    | 2 Lane Shoulder          | 6.980   | 0.1 Miles South of S-160 (Cow Head Rd) (33.320) | S-5 (County Line Rd) (40.300)                    |
|   |             |            |   | NOTE: CONTRACT HAS BEEN MOVED FROM 8/1/2023 LETTING            |                          |              |           |                          |         |   |  |
|  | 10/2024     | 5164360    | P037062   | US 521 Safety Improvements in Sumter and Kershaw County        | Safety Improvement       | Kershaw      | US 521    | 2 Lane Shoulder          | 4.790   | Sumter County Line (0.000)                      | Near SC 261 Boykin Rd (4.790)                    |
|   |             |            |   |  |                          | Sumter       | US 521    | 2 Lane Shoulder          | 9.362   | Near L-1025 Brahbam Dr (19.938)                 | Kershaw County Line (29.300)                     |
|   |             |            |   | NOTE: CONTRACT HAS BEEN MOVED FROM 12/1/2023 LETTING           |                          |              |           |                          |         |   |  |
|  | 11/2024     | 1057260    | P037896   | S-107 (Meeting St.) - Bike/Ped Safety Improvements/RSA         | Safety Improvement       | Charleston   | S- 107    | Bicycle & Pedestrian     | 1.420   | (0.000)   | (1.420)  |
|   | 11/2024     | 1057260    | P037897   | S-104 (King St.) - Bike/Ped Safety Improvements/RSA            | Safety Improvement       | Charleston   | L- 104    | Bicycle & Pedestrian     | 0.186   | (0.570)   | (0.756)  |
|   |             |            |   |  |                          | Charleston   | S- 104    | Bicycle & Pedestrian     | 0.570   | (0.000)   | (0.570)  |
|   |             |            |   |  |                          | Charleston   | S- 104    | Bicycle & Pedestrian     | 1.130   | (0.760)   | (1.890)  |
|   | 11/2024     | 1057260    | P037901   | S-404 (Calhoun Street) - Bike/Ped Safety Improvements/RSA      | Safety Improvement       | Charleston   | S- 404    | Bicycle & Pedestrian     | 1.480   | (0.000)   | (1.480)  |

| Let Date  | Contract ID | Project ID | Project Name   | Project Type             | County     | Route     | Work Type               | Treatment Type | Mileage | Termini From (BMP)          | Termini To (EMP)             |
|---|-------------|------------|--|--------------------------|------------|-----------|-------------------------|----------------|---------|-----------------------------|------------------------------|
| 11/2024   | 1057260     | P037906    | S-106 (St. Philip St) - Bike/Ped Safety Improvements/RSA   | Safety Improvement       | Charleston | L- 106    | Bicycle & Pedestrian    |                | 0.020   | (0.080)                     | (0.100)                      |
|   |             |            |  |                          | Charleston | L- 106    | Bicycle & Pedestrian    |                | 0.077   | (0.340)                     | (0.417)                      |
|   |             |            |  |                          | Charleston | S- 106    | Bicycle & Pedestrian    |                | 0.050   | (0.000)                     | (0.050)                      |
|   |             |            |  |                          | Charleston | S- 106    | Bicycle & Pedestrian    |                | 0.140   | (0.930)                     | (1.070)                      |
|   |             |            |  |                          | Charleston | S- 106    | Bicycle & Pedestrian    |                | 0.220   | (0.120)                     | (0.340)                      |
|   |             |            |  |                          | Charleston | S- 106    | Bicycle & Pedestrian    |                | 0.510   | (0.420)                     | (0.930)                      |
|   |             |            | NOTE: CONTRACT HAS BEEN MOVED FROM 12/1/2023 LETTING   |                          |            |           |                         |                |         |                             |                              |
|  11/2024   | 2657420     | P037883    | RSA US 17 Bus (MP 9.56 - 13.4)   | Safety Improvement       | Horry      | US 17 BUS | Enhancement             |                | 4.333   | (8.952)                     | (13.285)                     |
|   |             |            | NOTE: CONTRACT HAS BEEN MOVED FROM 11/1/2022 LETTING   |                          |            |           |                         |                |         |                             |                              |
|  11/2024   | 4466030     | P037614    | Union CTC - Sidewalk   | Shoulder Improvement     | Union      | SC 49     | Sidewalk Improvements   |                | 0.050   | (18.490)                    | (18.540)                     |
|   |             |            | NOTE: CONTRACT HAS BEEN MOVED FROM 7/1/2024 LETTING  |                          |            |           |                         |                |         |                             |                              |
|  12/2024   | 0460340     | P040812    | Type II Traffic Signal Upgrades City of Anderson FY22  | Signal                   | Anderson   | S- 274    | Signal Installation     |                | 1.000   | S-22 (2.000)                | US76/178 (3.000)             |
|   |             |            |  |                          | Anderson   | S- 350    | Signal Installation     |                | 0.100   | TS2909 US 76/178 (0.400)    | S-350 (0.500)                |
|   |             |            |  |                          | Anderson   | S- 472    | Signal Installation     |                | 0.600   | North Point Drive (0.000)   | S-1100 (0.600)               |
|   |             |            | NOTE: CONTRACT HAS BEEN MOVED FROM 12/1/2023 LETTING   |                          |            |           |                         |                |         |                             |                              |
|  12/2024   | 2162290     | P041331    | Intersection Improvement - S-829 (Holly Circle) at US 76 (West Palmetto St) & SC 51 (Second Loop Rd) | Intersection Improvement | Florence   | S- 829    | 3 Lane Curb & Gutter    |                | 0.052   | (0.000)                     | (0.052)                      |
|   |             |            |  |                          | Florence   | S- 829    | 3 Lane Curb & Gutter    |                | 0.168   | US 76 W Palmetto St (0.052) | SC 51 Second Loop Rd (0.220) |
|   |             |            | NOTE: NEW CONTRACT   |                          |            |           |                         |                |         |                             |                              |
|  12/2024 | 2354270     | P030553    | Butler Road (S-107) (Bridges Road to US 276)   | Corridor Improvement     | Greenville | S- 107    | 3 Lane Curb & Gutter    |                | 1.510   | S-941 Bridges Rd (2.260)    | S-928 Murray Drive (3.770)   |
|   |             |            |  |                          | Greenville | S- 107    | 5 Lane Curb & Gutter    |                | 0.190   | S-928 Murray Drive (3.770)  | US 276 Main Street (3.960)   |
|   |             |            | NOTE: NEW CONTRACT   |                          |            |           |                         |                |         |                             |                              |
|  12/2024 | 2657410     | P037887    | Safety Improvements/RSA US 17  | Safety Improvement       | Horry      | US 17     | 6 Lane Divided Highway  |                | 2.540   | (23.500)                    | (26.040)                     |
|   |             |            | NOTE: CONTRACT HAS BEEN MOVED FROM 11/1/2022 LETTING   |                          |            |           |                         |                |         |                             |                              |
|  12/2024 | 2669120     | P039385    | US 501/L-8968/S-905  | Safety Improvement       | Horry      | L- 8968   | 2 Lane Shoulder         |                | 0.090   | (0.000)                     | (0.090)                      |
|   |             |            |  |                          | Horry      | S- 905    | 2 Lane Shoulder         |                | 0.090   | (0.560)                     | (0.650)                      |
|   |             |            |  |                          | Horry      | US 501    | 2 Lane Shoulder         |                | 0.200   | (32.490)                    | (32.690)                     |
|   |             |            | NOTE: NEW CONTRACT   |                          |            |           |                         |                |         |                             |                              |
|  12/2024 | 3247351     | 0012506    | I-26 over SC 302   | Interchange Improvement  | Lexington  | I- 26     | Interchange Improvement |                | 1.000   | (112.500)                   | (113.500)                    |



| Let Date | Contract ID | Project ID | Project Name   | Project Type             | County             | Route              | Work Type                | Treatment Type | Mileage | Termini From (BMP)               | Termini To (EMP)               |
|----------|-------------|------------|--|--------------------------|--------------------|--------------------|--------------------------|----------------|---------|----------------------------------|--------------------------------|
| 2/2025   | 2464050     | P040636    | Intersection Improvement - S-101 Sweetwater Road and US 25 Bypass                        | Intersection Improvement | Greenwood          | S- 101             | Intersection Improvement |                | 0.000   | Sweetwater Rd (0.320)            | (0.320)                        |
|          |             |            |  |                          | Greenwood          | US 25              | Intersection Improvement |                | 0.000   | Bypass 25 SE (17.710)            | (17.710)                       |
|          |             |            |  |                          | NOTE: NEW CONTRACT |                    |                          |                |         |                                  |                                |
| 2/2025   | 3064030     | P040635    | Intersection Improvement - SC 101 and SC 14  | Intersection Improvement | Laurens            |                    |                          |                | 0.000   |                                  |                                |
|          |             |            |  |                          |                    | NOTE: NEW CONTRACT |                          |                |         |                                  |                                |
| 2/2025   | 4068490     | P040115    | Richland CTC - sidewalk construction on one-side on Colleton Street                      | Safety Improvement       | Richland           | S- 458             | Sidewalk Improvements    |                | 0.520   | Fairfield Rd. (US-321) (0.000)   | N. Main St. (US-21) (0.520)    |
|          |             |            |  |                          |                    | NOTE: NEW CONTRACT |                          |                |         |                                  |                                |
| 2/2025   | 4562130     | P039576    | Intersection Improvement - Easler & Holliman & OGR - Greeleyville                        | Safety Improvement       | Williamsburg       | S- 35              | Intersection Improvement |                | 0.200   | (10.770)                         | (10.970)                       |
|          |             |            |  |                          | Williamsburg       | S- 593             | Intersection Improvement |                | 0.100   | (1.360)                          | (1.460)                        |
|          |             |            |  |                          | Williamsburg       | S- 80              | Intersection Improvement |                | 0.100   | (0.000)                          | (0.100)                        |
|          |             |            |  |                          | NOTE: NEW CONTRACT |                    |                          |                |         |                                  |                                |
| 3/2025   | 4068500     | P039967    | Richland CTC - sidewalk Rosedale Arch S-921  | Safety Improvement       | Richland           | S- 921             | Enhancement              |                | 0.420   | Randall Ave. (S-40-1079) (0.080) | Fairfield Rd. (US-321) (0.500) |
|          |             |            |  |                          |                    | NOTE: NEW CONTRACT |                          |                |         |                                  |                                |
| 3/2025   | 4068720     | P039240    | Richland CTC - US-21 North Main Street Sidewalk Installation                             | Safety Improvement       | Richland           |                    |                          |                | 0.000   |                                  |                                |
|          |             |            |  |                          |                    | NOTE: NEW CONTRACT |                          |                |         |                                  |                                |
| 4/2025   | 0965790     | P041025    | Intersection Improvement US 21 (Columbia Rd) / SC 172 (Bull Swamp Rd)/SC 6 (Caw Caw Hwy) | Safety Improvement       | Calhoun            | SC 172             | 2 Lane Shoulder          |                | 0.375   | (4.615)                          | (4.990)                        |
|          |             |            |  |                          | Calhoun            | SC 6               | 2 Lane Shoulder          |                | 0.445   | (6.350)                          | (6.795)                        |
|          |             |            |  |                          | Calhoun            | US 21              | 2 Lane Shoulder          |                | 0.570   | (4.315)                          | (4.885)                        |
|          |             |            |  |                          | NOTE: NEW CONTRACT |                    |                          |                |         |                                  |                                |
| 4/2025   | 1660920     | P040990    | Intersection Improvement -S-16-179 (McIver Rd) & S-16-252 (Old Florence Rd)              | Intersection Improvement | Darlington         | S- 179             | Intersection Improvement |                | 0.010   | (3.450)                          | (3.460)                        |
|          |             |            |  |                          | Darlington         | S- 252             | Intersection Improvement |                | 0.080   | (2.000)                          | (2.080)                        |
|          |             |            |  |                          | NOTE: NEW CONTRACT |                    |                          |                |         |                                  |                                |